

102 VALLEY MALL WAY MOUNT VERNON WA

FOR LEASE

- 19,992 +/- sf retail/office space on 1.5 acres
- Currently operating as Rich's Outlet
- Convenient access to Riverside Dr, College Way, and I-5 exit 227
- I-5 signage visibility
- Zoned C-2: Central Commercial District
- \$10.00 psf/year NNN



Clay Learned, CCIM, SIOR
Learned Commercial, Inc.
108 Gilkey Road, Burlington, WA 98233
360.757.3888
clay@claylearned.com



LEARNED
COMMERCIAL, INC.

Providing Select Commercial Real Estate Services

All info deemed reliable however verification recommended.

Mt Vernon Goodwill

MOODY'S

Learned Commercial, Inc.

108 Gilkey Rd. Burlington, WA 98233 | 360-757-3888



Mt Vernon Goodwill

102 Valley Mall Way
Mount Vernon, WA 98273

Clay Learned
clay@claylearned.com
360-770-1388

MOODY'S

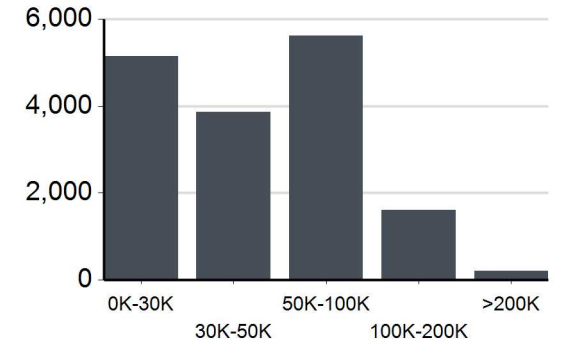
This information supplied herein is from sources we deem reliable. It is provided without any representation, warranty or guarantee, expressed or implied as to its accuracy. Prospective Buyer or Tenant should conduct an independent investigation and verification of all matters deemed to be material, including, but not limited to, statements of income and expenses. Consult your attorney, accountant, or other prof. advisor.

Location Facts & Demographics

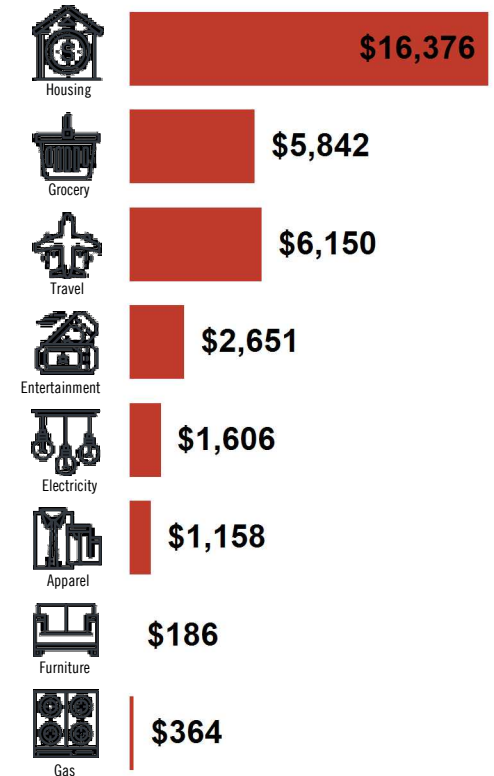
Demographics are determined by a 10 minute drive from 102 Valley Mall Way, Mount Vernon, WA 98273



INCOME BY HOUSEHOLD



HH SPENDING



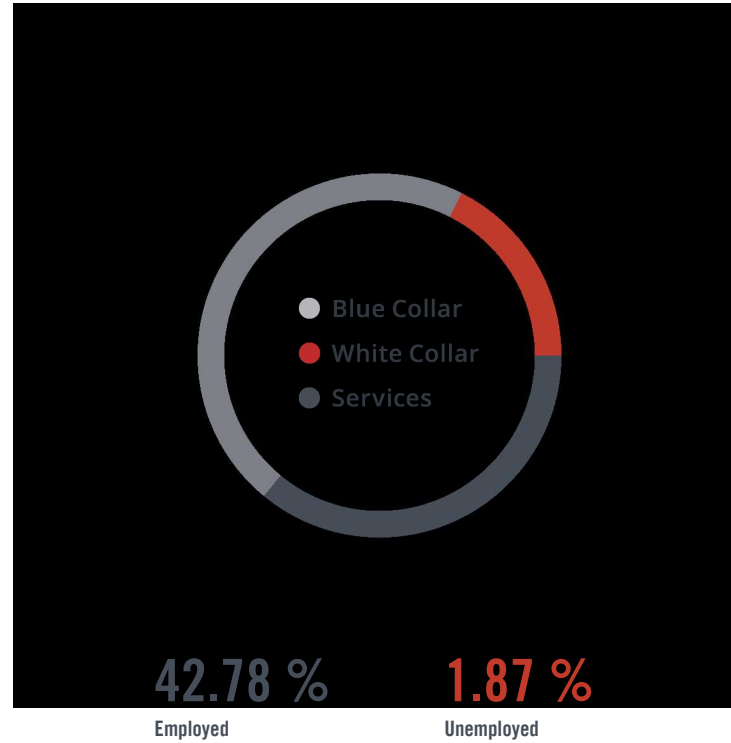

CITY, STATE
Mount Vernon, WA

POPULATION
40,527

AVG. HHSIZE
2.67

MEDIAN HH INCOME
\$52,939

HOME OWNERSHIP

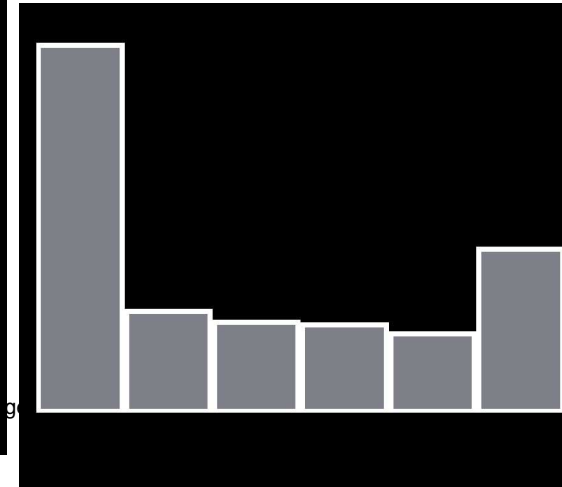


EDUCATION

High School Grad: **23.10 %**
Some College: **29.60 %**
Associates: **7.50 %**
Bachelors: **20.26 %**

GENDER & AGE

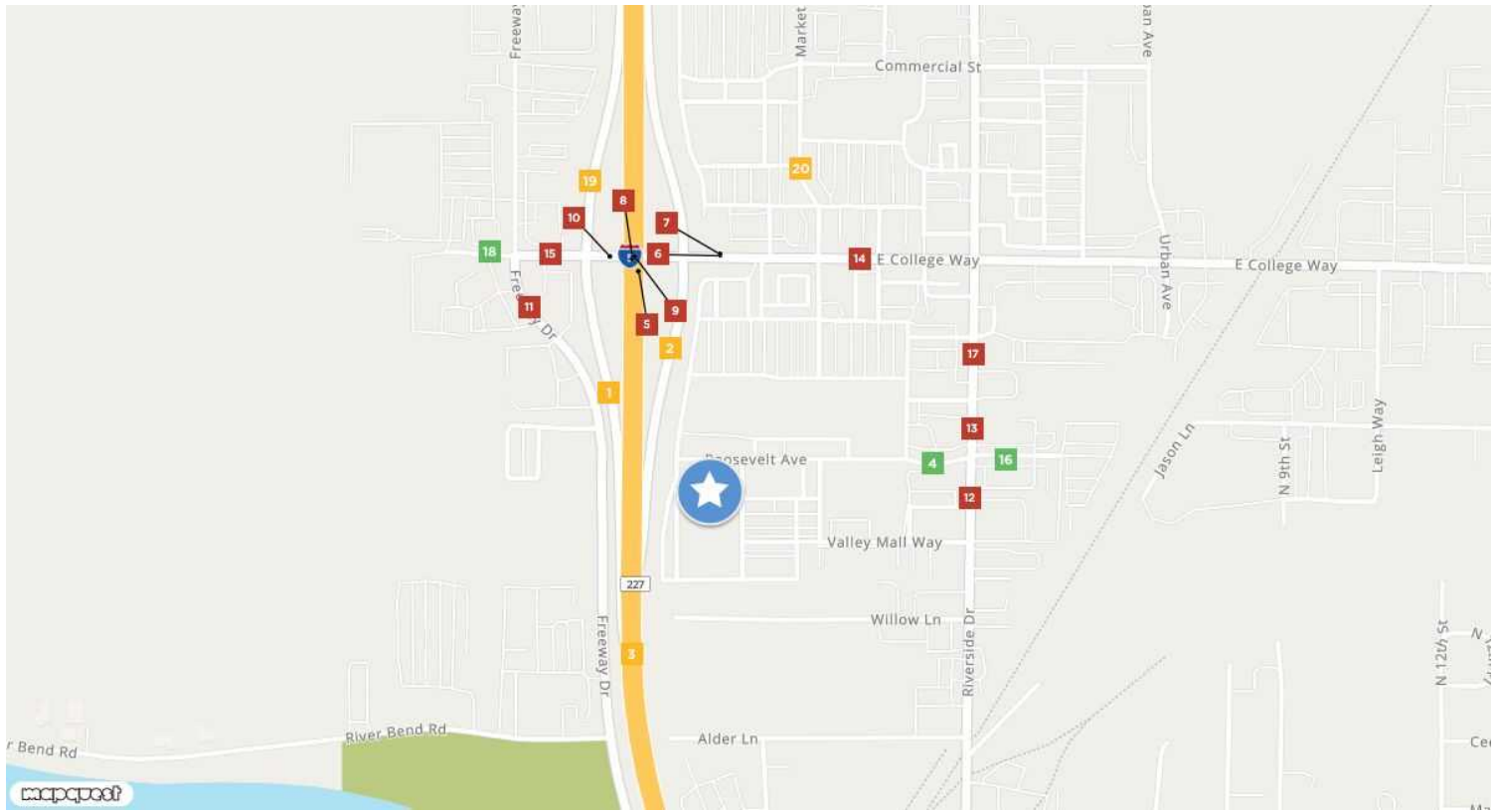
49.84 % 50.16 %



RACE & ETHNICITY

White: **53.12 %**
Asian: **1.20 %**
Native American: **0.51 %**
Pacific Islanders: **0.03 %**
African-American: **0.37 %**
Hispanic: **28.69 %**
Two or More Races: **16.09 %**

Traffic Counts



1	
W College Way	
Year: 2022	5,130
Year: 2021	5,130
Year: 2019	6,700

2	
I- 5	
Year: 2022	6,137
Year: 2021	6,137
Year: 2019	7,200

3	
I- 5	
E College Way	
Year: 2007	7,582
Year: 2005	9,300

4	
Roosevelt St	
Roosevelt Ave	
Year: 2013	1,940

5	
E College Way	
Year: 2022	59,518
Year: 2021	59,518
Year: 2018	62,000

6	
East College Way	
Riverside Dr	
Year: 2019	28,000
Year: 2013	17,690
Year: 2005	20,300

7	
East College Way	
Market St	
Year: 2022	27,258
Year: 2021	27,258
Year: 2018	28,000

8	
College Way	
I- 5	
Year: 2018	22,000

9	
College Way	
I- 5	
Year: 2022	21,147
Year: 2021	21,147
Year: 2019	22,000

10	
College Way	
FwyDr	
Year: 2022	21,147
Year: 2021	21,147
Year: 2019	22,000

11	
Freeway Dr	
W College Way	
Year: 2013	10,173
Year: 2012	9,683

12	
Riverside Dr	
Valley Mall Way	
Year: 2013	14,060

13	
Riverside Dr	
Valley Mall Way	
Year: 2013	14,320

14	
College Way	
Market St	
Year: 2013	16,250

15	
W College Way	
FwyDr	
Year: 2013	13,360
Year: 2005	12,900

16	
Roosevelt Ave	
Roosevelt St	
Year: 2013	780

17	
Riverside Dr	
College Way	
Year: 2013	15,938
Year: 2012	17,847
Year: 2005	17,300

18	
W College Way	
FwyDr	
Year: 2013	1,800

19	
W College Way	
Year: 2022	6,716
Year: 2021	6,716
Year: 2019	9,100

20	
Market St	
College Way	
Year: 2013	5,094
Year: 2012	4,291
Year: 2005	7,300

Clay Learned
 clay@claylearned.com
 360-770-1388



Chapter 17.48 C-2 GENERAL COMMERCIAL DISTRICT

Sections:

17.48.010 Intent.

17.48.020 Permitted uses.

17.48.025 Accessory uses.

17.48.030 Prohibited uses.

17.48.040 Conditional uses.

17.48.050 Lot area and width.

17.48.060 Setbacks.

17.48.070 Building height.

17.48.080 Landscaping.

17.48.090 Parking.

17.48.100 Signs.

17.48.110 Site plan review.

17.48.120 Design review.

17.48.010 Intent.

The intent of this chapter is to establish and preserve general commercial areas having a variety of uses and accessible primarily by automobile. (Ord. 3315, 2006; Ord. 2352, 1989).

17.48.020 Permitted uses.

Permitted primary uses in the C-2 district are as follows:

A. Commercial Uses.

1. Retail stores;
2. Personal services;
3. Offices, banks, and financial institutions;
4. Hotels, motels and lodging houses;
5. Eating and drinking establishments;
6. Theaters, bowling alleys, skating rinks and other entertainment uses;
7. Laundry and dry cleaning pickup stations;
8. Outside sales of vehicles, boats, mobile homes or equipment;
9. Drive-in banks and eating establishments;
10. Gasoline service stations and automobile repair garages;

11. *Repealed by Ord. 3714;*

12. Day nurseries;

B. Public and Quasi-Public Uses.

1. Governmental buildings, including fire and police stations and administrative offices; and

2. Museums, art galleries, libraries, clubs or fraternal societies and memorial buildings;

C. Other Uses Specifically Permitted.

1. Printing operations;

2. Upholstery and furniture repair shops;

D. On-site hazardous waste treatment and storage facilities as an accessory use to a permitted use provided such facilities comply with the State Hazardous Waste Siting Standards and Mount Vernon and State Environmental Policy Act requirements;

E. Emergency shelter for the homeless; provided, an emergency shelter for the homeless shall not be located within a 1,000-foot radius of any other emergency shelter for the homeless and an existing shelter shall not expand the existing square footage of their facility to accommodate the homeless, except that the hearing examiner may approve a location within a lesser distance or an increase in square footage of the existing facility to serve additional homeless if the applicant can demonstrate that such location will not be materially detrimental to neighboring properties due to excessive noise, lighting, or other interference with the peaceful use and possession of said neighboring properties; and provided further, an emergency shelter for the homeless shall have 100 square feet of gross floor area per resident as defined by the city building code (MVMC Title 15); and provided further, an emergency shelter for the homeless shall have any and all licenses as required by state and local law;

F. Expansion of Existing Mini-Storage Facilities. Proposed new mini-storage facilities when adjacent to existing mini-storage facilities under the same ownership. (Ord. 3714 § 8(B), 2017; Ord. 3429 § 96, 2008).

17.48.025 Accessory uses.

Permitted accessory uses in the C-2 district include:

A. Residence for watchman, custodian, manager or property owner of permitted use provided it is located within the same building as the principal use.

B. Each primary structure is permitted to have one accessory structure that can be used as a shed to store tools or other items as long as it complies with the following requirements:

1. The total building area of the accessory structure shall be no more than 120 square feet.

2. The accessory structure is required to be a single story and is not allowed to be taller than the primary structure on the site.

3. The accessory structure shall be located in the rear yard and is required to maintain a minimum five-foot setback from all property lines and all other structures.

4. The accessory structure shall not have a permanent heat source.

5. The accessory structure is intended to be for storage of tools or other household items and is not to be a space that is slept in.

6. The accessory structure is not allowed in critical areas or their associated buffers regulated under Chapter 15.40 MVMC.

C. Mini-storage facilities.

D. Commercial or public parking garages and/or commercial or public surface parking.

E. Card room. (Ord. 3802 § 31, 2019).

17.48.030 Prohibited uses.

Uses specifically prohibited in the C-2 district are:

- A. Sales of inoperable vehicles or used parts;
- B. Junkyards;
- C. Auto wrecking yards. (Ord. 3315, 2006; Ord. 2352, 1989).

17.48.040 Conditional uses.

Uses permitted by conditional use permit, and classified as a Type III permit in the C-2 district, are as follows:

A. Restricted limited manufacturing uses involving the processing or fabrication of commodities or products subject to all the following restrictions, development and performance standards:

1. All manufacturing activities including storage and warehousing shall be confined to enclosed buildings on the property.
2. The use does not inflict upon the surrounding permitted land uses in the district smoke, dirt, glare, odors, vibration, noise, excessive hazards or water pollution detrimental to the health, welfare, or safety of the public occupying or visiting such areas.
3. The design of all buildings and related improvements shall employ design standards to support and maintain the commercial character of the area.

B. Churches; provided, that their principal access is from a collector street or greater and they shall conform to all the development standards and requirements of the public (P) zone and concurrent with approval the city shall require both the comprehensive plan and zoning designations to be changed to public (P) during the city's next comprehensive plan amendment cycle. (Ord. 3447 § 2, 2009).

17.48.050 Lot area and width.

There are no limitations on lot area and width. (Ord. 3315, 2006; Ord. 2352, 1989).

17.48.060 Setbacks.

Minimum setback requirements in the C-2 district are as follows:

A. Front yard: 10 feet. Buildings on corner lots and through lots shall observe the minimum setback on both streets. For properties that front on an arterial, the minimum setback from the right-of-way shall be 25 feet. The community and economic development and public works directors can through a Type I decision process administratively reduce, for good cause shown, this setback.

B. Side yard and rear yard: none, except along any property line adjoining a residentially zoned district, with no intervening street or alley, there shall be a setback of at least five feet. (Ord. 3405 § 3, 2008).

17.48.070 Building height.

Building height in the C-2 district is unrestricted except for fire safety considerations, and building code considerations. (Ord. 3315, 2006; Ord. 3072 § 10, 2001).

17.48.080 Landscaping.

Landscaping shall be required pursuant to the terms of Chapter 17.93 MVMC. (Ord. 3315, 2006; Ord. 2352, 1989).

17.48.090 Parking.

Parking shall be provided pursuant to the terms of Chapter 17.84 MVMC. (Ord. 3315, 2006; Ord. 2352, 1989).

17.48.100 Signs.

Signs shall meet the requirements as provided in Chapter 17.87 MVMC. (Ord. 3315, 2006; Ord. 2352, 1989).

17.48.110 Site plan review.

All developments in this district shall be subject to site plan review as provided in Chapter 17.90 MVMC. (Ord. 3315, 2006; Ord. 2352, 1989).

17.48.120 Design review.

Certain uses permitted through this chapter are subject to the development regulations codified in Chapter 17.70 MVMC, Design Review. (Ord. 3773 § 23, 2018).