

# ISSAQUAH LAND DEVELOPMENT SITE

14610 Issaquah Hobart Rd SE, Issaquah, WA

OFFERING MEMORANDUM \ RARE 4.35 ACRES - 189,486 SF




**CCM Commercial**

Commercial Real Estate Services

Cal C. Mitchell, CCIM \ Founder & Principal \ 425.922.2886 \ cal@ccmcommercial.com




**AERIAL**



## PROPERTY ADDRESS

14610 Issaquah Hobart Rd SE  
Issaquah, WA 98027

## EXCLUSIVE LISTING BROKER

**Cal C. Mitchell, CCIM** 

Founder & Principal

CCM Commercial Real Estate Services

**Hello** 425.922.2886

**Email** [cal@ccmcommercial.com](mailto:cal@ccmcommercial.com)

## TOURS & INQUIRIES

For all inquiries, please call or text Cal C. Mitchell. Do not contact Ownership directly. Prospective buyer(s) their agent(s) interested in walking the property may do so only at their own choice, risk, and discretion. Ownership and CCM Commercial Real Estate Services shall not be held responsible or liable (in any shape, form, or manner) for any falls, injuries, negligence, or otherwise that may occur while walking the property.

## DISCLAIMER & COPYRIGHT NOTICES

This proprietary marketing brochure has been exclusively created/prepared by CCM Commercial Real Estate Services for property marketing and advertising purposes. CCM Commercial Real Estate Services makes no representations, warranties, or guarantees of any kind, express or implied, regarding the accuracy or completeness of the information provided. The information provided herein has been secured from both private and public sources deemed reliable. Prospective buyer(s) and their agent(s) are advised to conduct their own independent research, investigation, and verification of all information provided herein. Consult your attorney, accountant, or other professional advisors as needed for any material presented in this document.

**ALL PHOTOS, GRAPHICS, VIDEOS, DIAGRAMS, AND ILLUSTRATIONS** contained within this marketing brochure are exclusively created, copyrighted and owned by CCM Commercial Real Estate Services— unless otherwise noted. No photos, graphics, videos, diagrams, and illustrations contained herein this document may be duplicated, re-purposed, re-distributed, or extricated from this document, for any other uses (print or digital) without the party first receiving prior, written consent and authorization from Cal C. Mitchell of CCM Commercial Real Estate Services. This copyright notice shall remain in effect even in the instance CCM Commercial Real Estate Services representation of the property expires.

## The Full Offering Memorandum includes the following documents:

Aerial Views  
Property Description  
GOOGLE® Maps View  
14610 Issaquah Hobart Rd Site Map  
Affidavit Concerning Critical Areas Compliance  
Approved On-Site Sewage System Plan  
Approved CADS Critical Areas Designation  
Approved Critical Areas Site Map  
Approved Water Service Connection  
Drainage Assessment  
FEMA Flood Plain Site Plan  
Flow Control BMP Site Plan  
Geotechnical Study  
King County Imap A  
King County Signed Water Certificate  
Legal Description  
Legal Lot Approval Status Letter  
Old First American Combined Report  
SEPA Checklist  
SEPA-GHG Emissions Worksheet  
Simplified Site CSPP Plan  
Site Plan 4 Alternatives  
Site Plan Building Envelope  
Site Plan for Issaquah Hobart Property  
Title Report & Statutory Warranty Deed copies  
Tree Inventory Report  
Tree Map  
Tree Report Part 11, Assessment Forms  
Water Availability Letter  
Wet Land Map

[Click Here to Download Full Offering Memorandum](#)

# AERIAL VIEWS



## PROPERTY DESCRIPTION



**14610 ISSAQUAH HOBART RD SE LAND** is a rare 4.35 parcel to build your own custom dream home and private retreat. Situated just below one of the coveted Street of Dreams locations off Hobart Road in Issaquah. Offering a picturesque, mature natural forest and mountain setting. With power availability in the street, approved water on-site, and approved on-site septic plan to round out your utility needs. Added to this great development opportunity is the convenience of nearby local shops, retail, dining options, and numerous essential amenities a few minutes' drive to downtown Issaquah. Located within the Issaquah school district. Easy access to I-90, Hwy 18, and beyond adds to the perfection of this land development opportunity.

# GOOGLE® MAPS VIEW



An aerial photograph of a road winding through a dense forest. The image is overlaid with a semi-transparent blue filter. The road has a yellow center line and white edge lines. There are several vehicles on the road, including a white van and a red truck. The text "14610 Issaquah Hobart Rd SE Site Map" is centered over the road in a white, serif font.

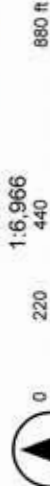
# 14610 Issaquah Hobart Rd SE Site Map

14610 Issaquah Hobart Rd. SE (Par#02223069117)



7/5/2024, 4:01:25 PM

- Station Points: WQ Sampling Stations, Combined, Lateral Mains
- Hydrants: Blywells, Pro, Domestic Metered, Hydrant, Water Mains
- Manholes: 2.0", 4", 6", 8", 10", 12", 15"
- Pressure Reducing Stations
- PRV Station
- NW BaseMaps
- Parcels - King
- Operating District Boundaries
- EP - East Pierce
- Active Service Areas
- Owned



Map data © OpenStreetMap contributors, Microsoft, Facebook, Inc. and its affiliates, Esri Community Maps contributors, Map layer by Esri  
 Map by Washington Water Service

# ISSAQUAH LAND DEVELOPMENT SITE

14610 Issaquah Hobart Rd SE, Issaquah, WA

OFFERING MEMORANDUM \ RARE 4.35 ACRES - 189,486 SF

Cal C. Mitchell, CCIM \ Founder & Principal \ 425.922.2886 \ cal@ccmcommercial.com



**CCM Commercial**

Commercial Real Estate Services